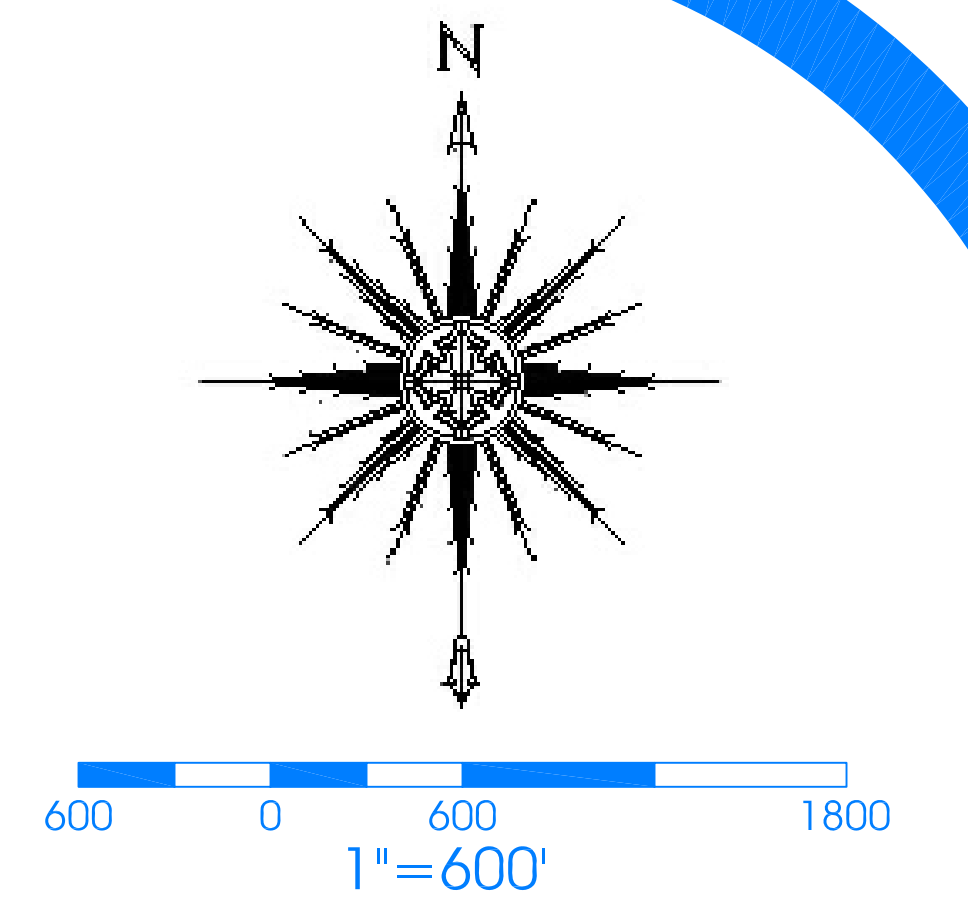
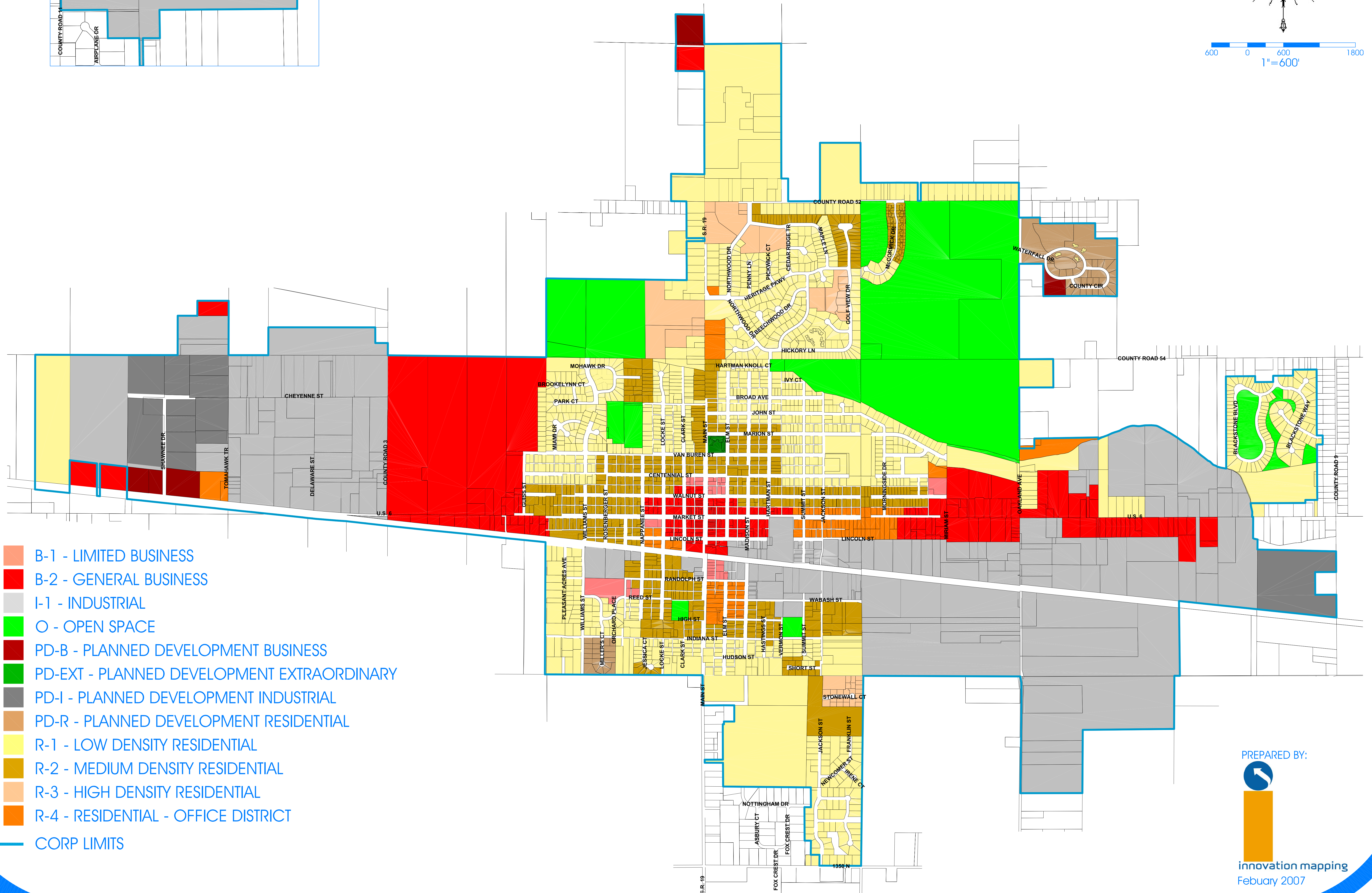
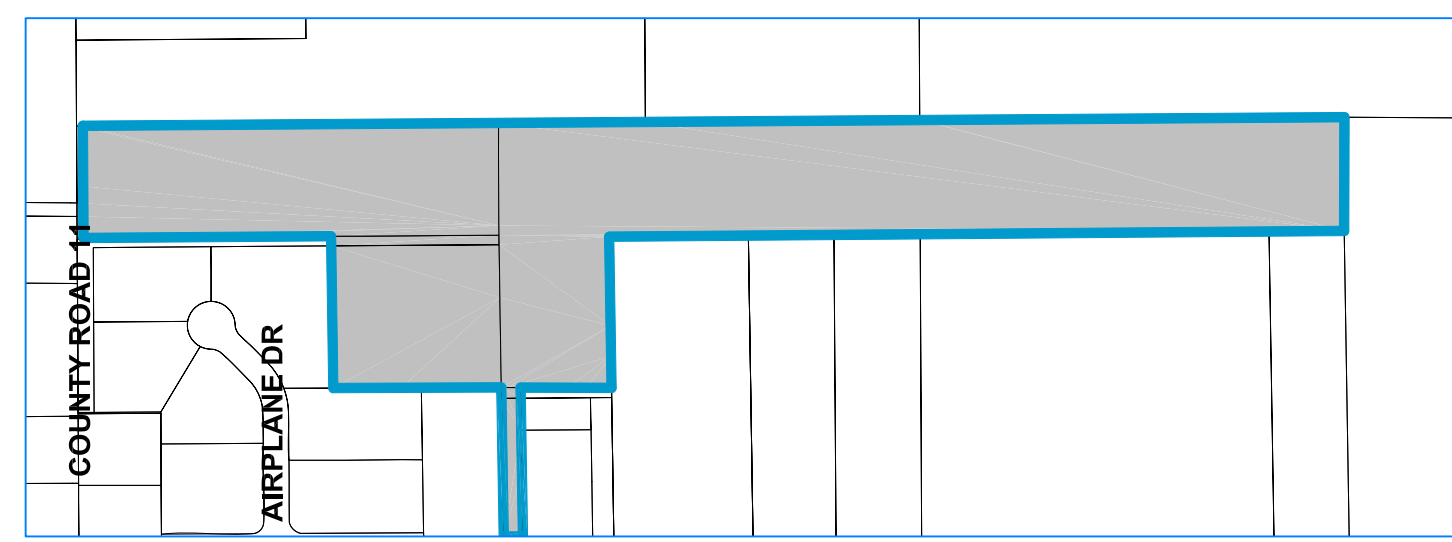


CITY OF NAPPANEE ZONING MAP



AIRPORT INSERT



- B-1 - LIMITED BUSINESS
- B-2 - GENERAL BUSINESS
- I-1 - INDUSTRIAL
- O - OPEN SPACE
- PD-B - PLANNED DEVELOPMENT BUSINESS
- PD-EXT - PLANNED DEVELOPMENT EXTRAORDINARY
- PD-I - PLANNED DEVELOPMENT INDUSTRIAL
- PD-R - PLANNED DEVELOPMENT RESIDENTIAL
- R-1 - LOW DENSITY RESIDENTIAL
- R-2 - MEDIUM DENSITY RESIDENTIAL
- R-3 - HIGH DENSITY RESIDENTIAL
- R-4 - RESIDENTIAL - OFFICE DISTRICT
- CORP LIMITS

PREPARED BY:



innovation mapping
February 2007